


**BP America Production Company**  
380A North Airport Road  
Durango, CO 81303

March 3, 2010

Ms. Claudia Young Smith  
Air and Radiation Program  
United States Environmental Protection Agency, Region 8  
1595 Wynkoop Street  
Mail Code: 8P-AR  
Denver, CO 80202-1129



**Re: Florida River Compression Facility**  
**Proposed Title V Permit No. V-SU-0022-05.00**  
**Basic System Flow Diagram and Pipeline Maps**

Dear Ms. Smith:

As requested during the December 17, 2009 meeting with you and EPA's Ms. Kathleen Paser to discuss the direct and indirect gas flow from BP America Production Company's (BP) owned and operated wells to the Florida River Compression Facility, and as supplemental information to the clarified description of the gas flow and proximity map submitted to you on December 21, 2009, BP is submitting the attached Basic System Flow Diagram and Pipeline Maps.

The attached Basic System Flow Diagram provides a visual description of the direct and indirect gas flow from both BP and third-party owned and operated wells to the Florida River Compression Facility. This diagram was also provided to you in the memorandum that supplements the permit record, submitted to you on February 17, 2010.

The three attached area pipeline maps each show the same area surrounding the Florida River Compression Facility. The first map shows the overall pipeline structure. In the second map, the gas transmission/sales lines are outlined in bold red while the outside-operated lines are identified with black lines. The third map includes the same transmission/sales lines outlined in bold red, as well as the gas gathering lines (bold orange) and gas production lines (bold green). Those sections of the gas gathering and gas production pipelines that are outside-operated should be correlated with the black outside-operated lines identified in the second map.

The Certification of Truth, Accuracy, and Completeness signed by a Responsible Official is attached. If you have questions regarding this submittal or require additional information, please call me at 970-375-7540 or Rebecca Tanory at 281-366-3946.

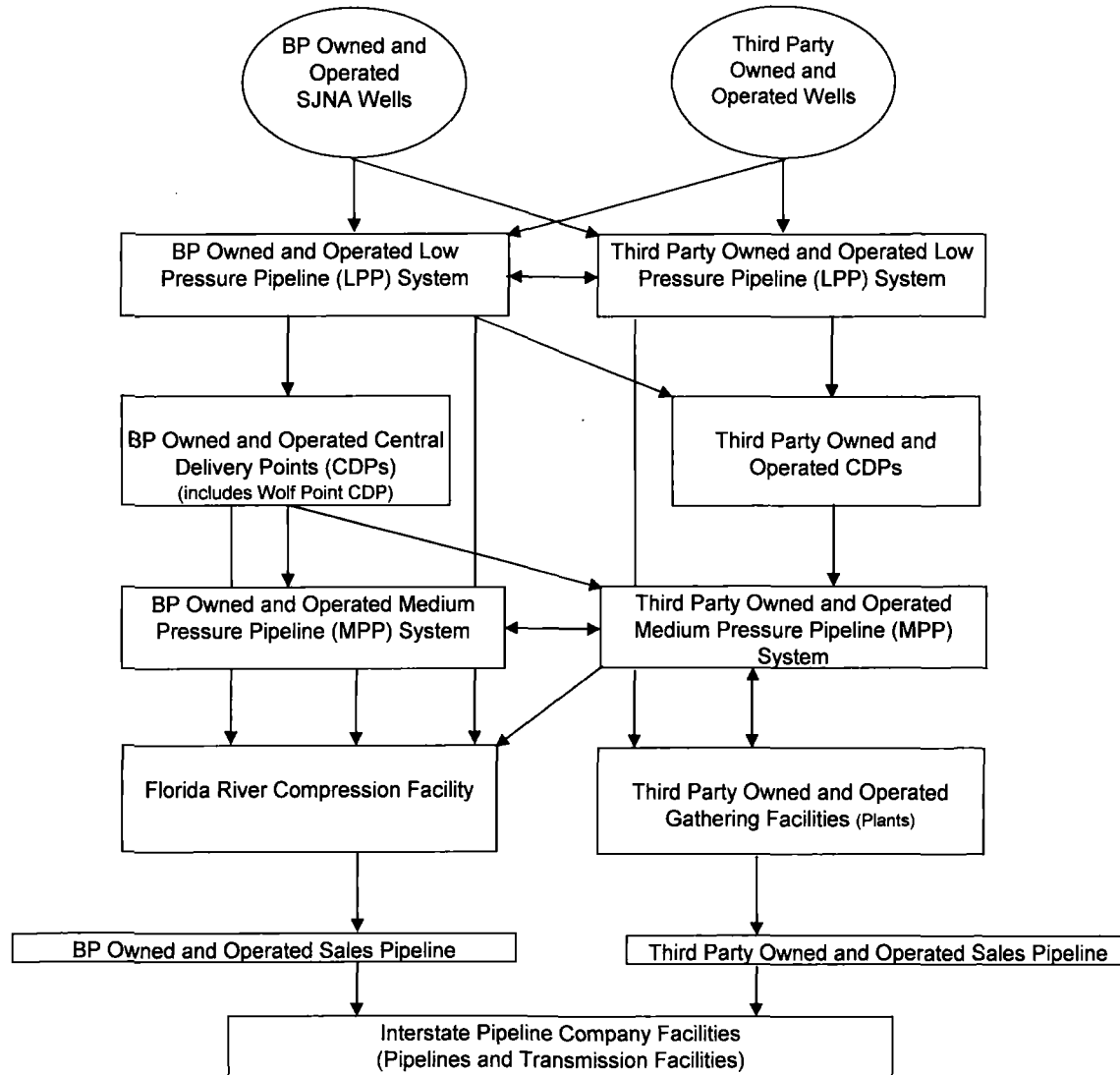
Sincerely,

Julie A. Best  
Environmental Coordinator

cc: R. Tanory, BP Houston

**BASIC SYSTEM FLOW DIAGRAM**

**BP America Production Company  
Florida River Compression Facility  
Basic System Flow Diagram**



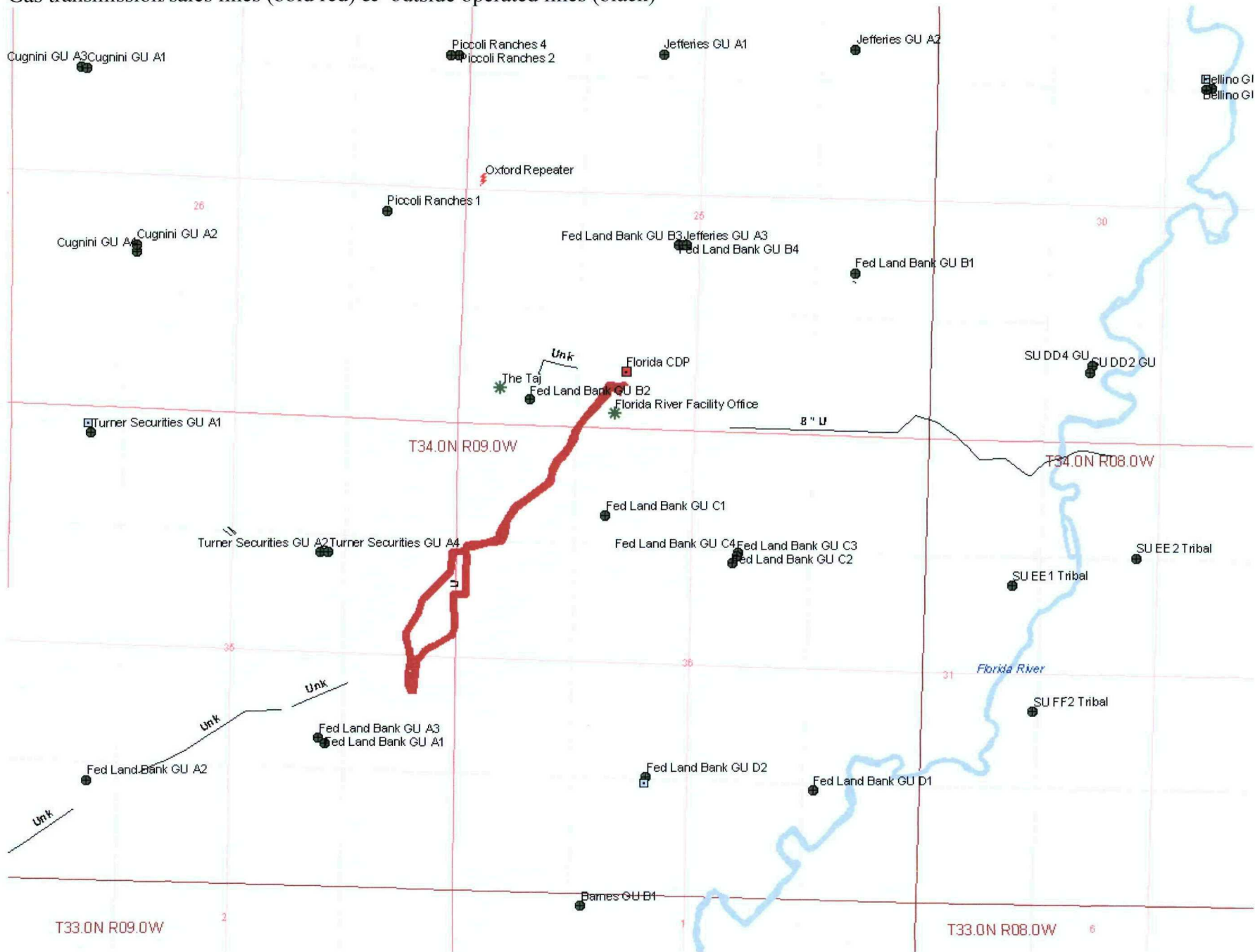
**PIPELINE MAPS**  
**SURROUNDING FLORIDA RIVER COMPRESSION FACILITY**

# Area Pipeline Map

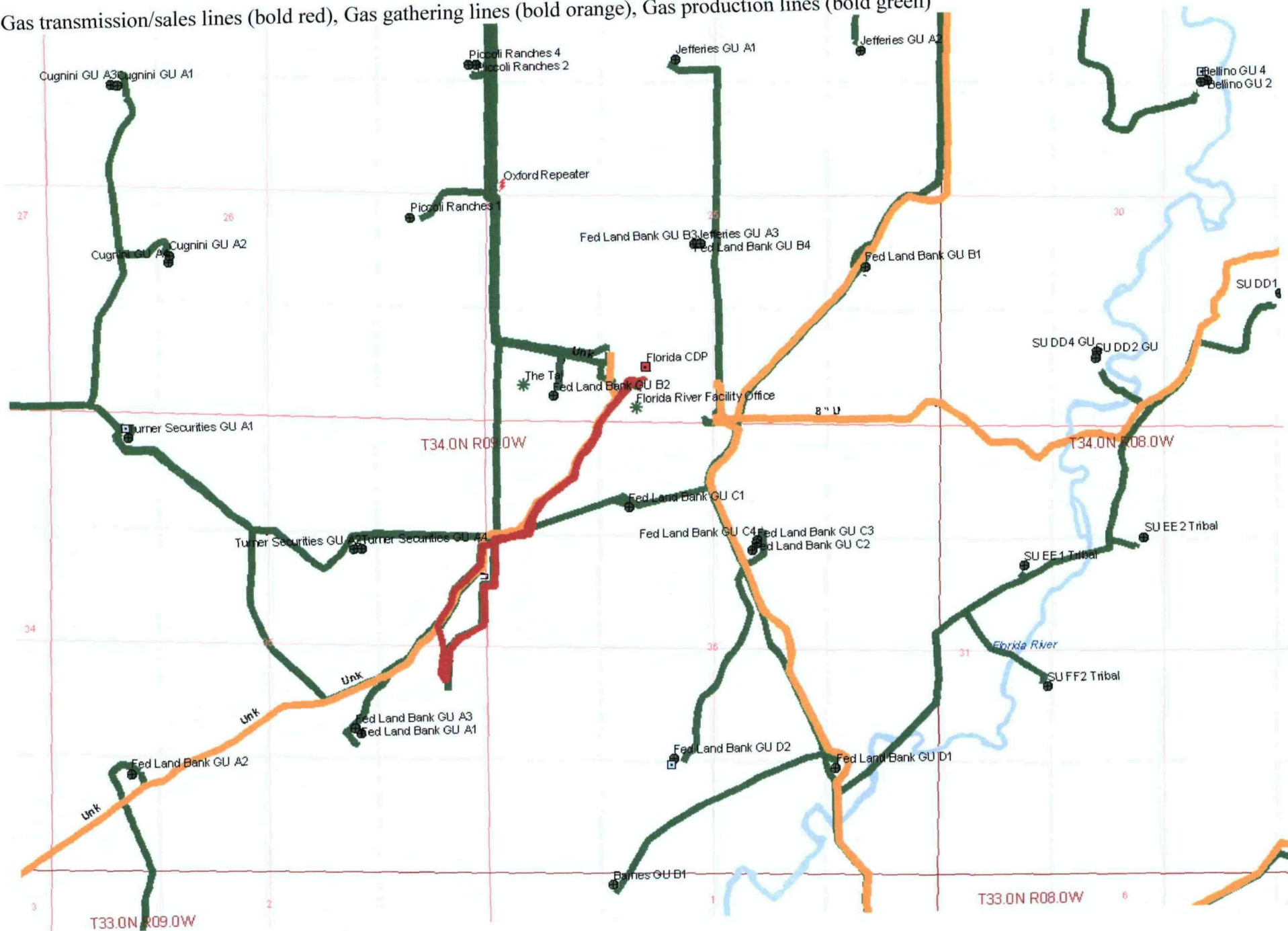


~ Wolf Point

Gas transmission/sales lines (bold red) & outside operated lines (black)



Gas transmission/sales lines (bold red), Gas gathering lines (bold orange), Gas production lines (bold green)



Federal Operating Permit Program (40 CFR Part 71)

**CERTIFICATION OF TRUTH, ACCURACY, AND COMPLETENESS (CTAC)**

**BP America Production Company  
Florida River Compression Facility  
Proposed Title V Permit Number V-SU-0022-05.00  
Basic System Flow Diagram and Pipeline Maps**

This form must be completed, signed by the "Responsible Official" designated for the facility or emission unit, and sent with each submission of documents (i.e., application forms, updates to applications, reports, or any information required by a part 71 permit).

**A. Responsible Official**

Name: (Last) McKenna (First) David (MI) P.

Title Operations Center Manager

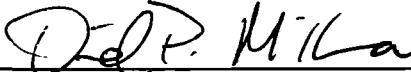
Street or P.O. Box 380A North Airport Road

City Durango State CO ZIP 81303 -

Telephone (970) 247 - 6810 Ext.  Facsimile (970) 769 - 8361

**B. Certification of Truth, Accuracy and Completeness** (to be signed by the responsible official)

I certify under penalty of law, based on information and belief formed after reasonable inquiry, the statements and information contained in these documents are true, accurate and complete.

Name (signed) 

Name (typed) David P. McKenna Date: 3 / 3 / 2010